



















## ADAMS COUNTY'S MAP SHARING KEY

- RED FIRETRUCK** = FIREHOUSE LOCATIONS 
- BLUE AMBULANCE** = EMS STATIONS LOCATIONS 
- BLUE FLAG** = DRY HYDRANT/PONDS **(USE TITLE TO INDICATE POND OR DRY HYDRANT)** 
- BLUE HYDRANT** = HYDRANT >1500 GPM  
**GREEN HYDRANT** = HYDRANT 1499-1000 GPM  
**ORANGE HYDRANT** = HYDRANT 999-500 GPM  
**RED** = HYDRANT < 500 GPM 
- GRAY HOUSE** = [ADDRESS MARKERS] 
- GRAY TAG(S)** = SITE PLANS (UPLOADED/ATTACHED) 
- BLUE HAZARD** = SARA TITE III (ATTACHED HAZARD INFORMATION) 
- BLUE FUEL** = GAS/FUEL STATIONS (INDICATE EMERGENCY SHUT OFF LOCATION IN NOTES) 
- BLUE POWER** = ELECTRICAL SUBSTATION LOCATION (INDICATE POWER COMPANY IN NOTES) 
- BLUE COMPRESSED GAS** = PROPANE FILLING STATION/COLUMBIA GAS WELL VALVES 
- GREEN KEY** = KNOX BOX / KEY INFO 
- RED HAZARD** = [DO NOT ENTER] 
- RED WRENCH** = ROAD CLOSURES FOR EXTENDED PERIODS OF TIME 
- ORANGE TAG** = [LOCATION MARKERS] (DISTANCES, DIRT ROAD MARKERS, LANDING ZONES) 
- ORANGE OTHER WATER SUPPLY** = FIRE DEPARTMENT CONNECTION 
- GRAY SPECIAL NEEDS FIRE** = NURSING HOMES OR FACILITIES FOR HIGH RISK RESCUES 
- GRAY STAR** = EDUCATIONAL FACILITY 
- \*GRAY TRIANGLE** = RADIO TOWER SITES 

**ADD ADDRESSES &/OR DESCRIPTOR IN THE NOTES SECTIONS WHEN ENTERING ADDITIONAL INFORMATION**